



UPDATE 2021

Championship location:

Saquarema – Rio de Janeiro – Brazil

Date: 23th June – 03th July 2021



Only Location and dates has been change.

Local Regulation and Task Cathalog remain the same as voted last year.

PROGRAMME DATES

Official Registration: June 23 - 09:00 to 17:00

Mandatory Safety Briefing: June 23 - 17:00 to 18:00

First Team leader meeting: June 24 - 09:00 to 11:00

Official training task: June 24 - After 15:00 and June 25

Opening ceremony / Parade: June 25 - 19:30

Contest flying days: June 26 to July 3

Prize-giving & Closing Ceremony: July 3 - 17:30



DPM
Diretoria de Paramotor



EACH COUNTRY

- ▶ 6 pilots in class PF1m (foot launch, male) + 1 pilot PF1f (foot launch, female)
- ▶ 6 pilots in class PL1 (paratrike) + 1 wheelchair pilot
- ▶ 4 pilots + copilot in class PL2 (paratrike tandem)

Entries must be made on the official Entry Form. (Available soon at - website wpc2020brazil.com.br).



Location of Championship:

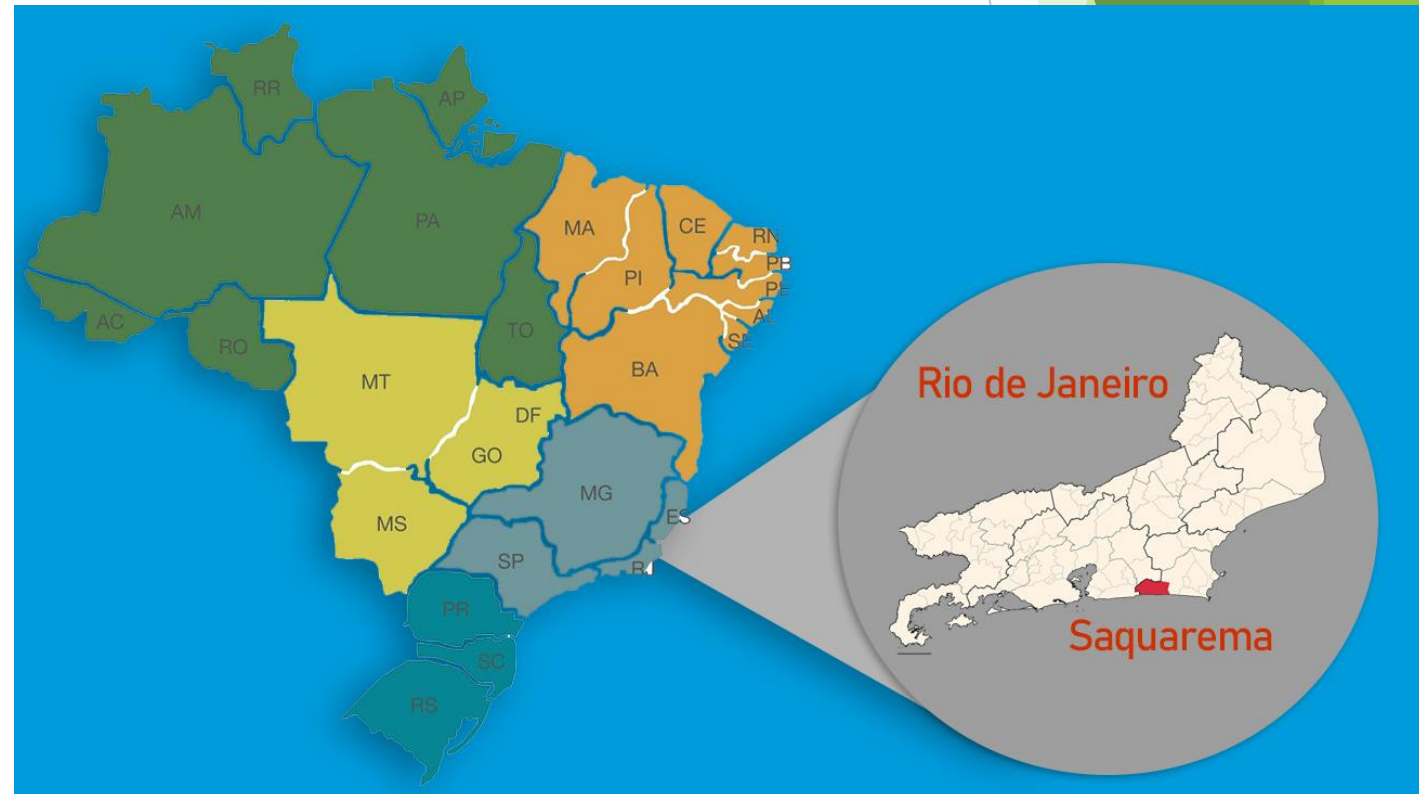
Saquarema Flats, 120km west of Rio de Janeiro, RJ - Brazil.

Proposed dates change of Championship: From 23th June to 03th July

Beginning of the driest and low wind season.

**Distance from the International Airports**

- Rio De Janeiro 84km. (Main Entry)
- São Paulo 436km.

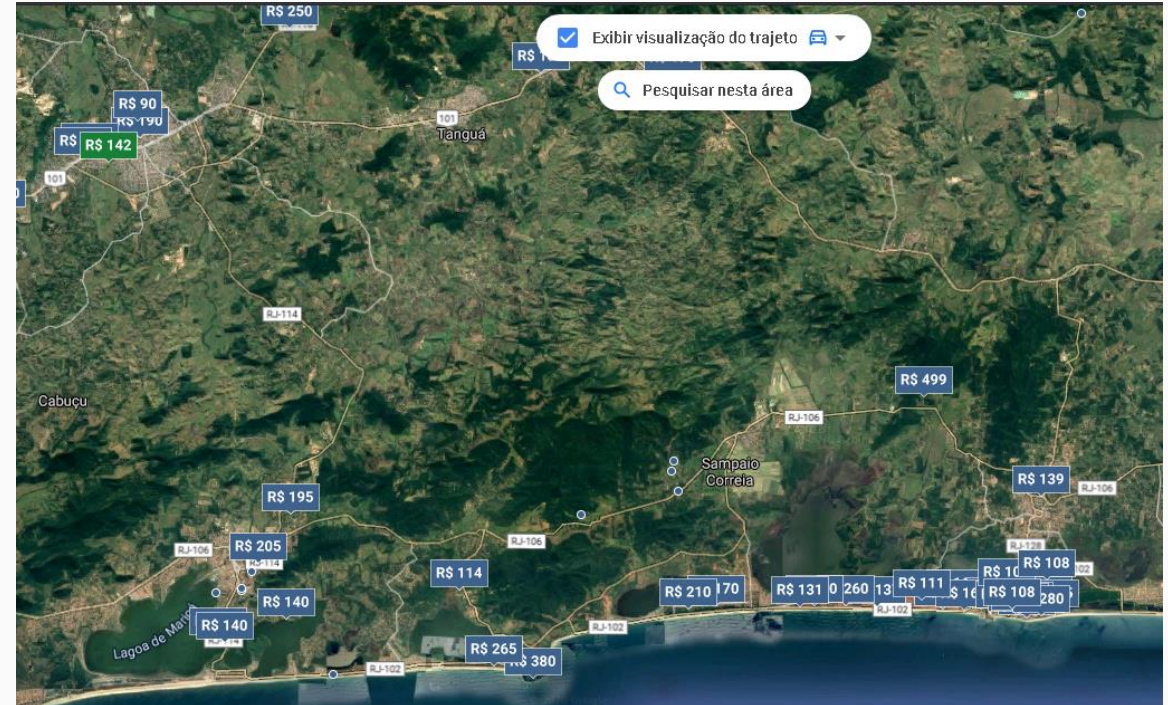


Accommodatons



Many options of hotels, Airbnb, many many different prices, but the average is 30 euros night, AC, breakfast. The city is medium size for Brazil, 83.000 persons and have all kind of infra structure there. Hotels, restaurants, groceries, shopping.

We will post later in the web site:
www.wpc2020brazil.com.br



Entry Fees



DPM
Diretoria de Paramotor



- ▶ Entries must be made on the official Entry Form in the Website.
- ▶ 450 € for pilot in each class, entry fee paid before 10th of May 2021.
- ▶ 11th May up to 10th June of 500 €
- ▶ If applications, with fees paid, are not received by 10th of June 2021, the entry may be refused,
- ▶ 150 € for each Team Leader
- ▶ 50€ Assistant/mechanic person Fee.

Venue Location 22° 52'16.0"S 42° 36'16.9"W

The structure that we will provide is:

The primary place is accessible for all kind of cars ,vans, bus etc ..

We must to drive over asphalt road for 25 km all trip from City is about 30 min by vans Launch sites: The take off is in a private area that has public interest, this means that we have from government and owner the Wright to use it.

The main TO is very big, full planted with grass, is about 1000m long and 1000m wide, is faced to all directions. The area is big enough to helicopter landing, car/ truck / bus parking for 3000 persons and 500 cars there.

-Convenience store where you can buy food, water, soda etc...

-Bathrooms (1 bath/30 person).

-8 tends of 6x6m, for public.

-1 tend 20x30m technical team

-1 auditorium for 150 person.

- 30 tends of 6x6(one to each team)

- Sound system for music and public

- Rest area for competitor

- Vip Area for Staff/ competitors with amenities and beverages.

There is no obstacles around like cables, power lines etc.





The event area

is very
big, full planted with grass.
There are no limitations
Of air space at flying area.
We planning a 30 km radius
NOTAM

The Organizer's

ABUL - Brazilian Ultra-light Association

CBPM - Brazilian Paramotor Federation

City Hall of Saquarema



Official's

- Event Director's: Marcos Aurelio Pinheiro and Frank Brown
- Competition Director: Rogerio Martinati
- Comp. Director Assistance: Ricardo Pattena
- Safety/Retrieve Coordinator: Augusto Cesar Miranda
- Local Advisor: Marcio Linares (to check goals, turn points, maps, headquarters, transport quality, logistic etc...)
- Meteorologist: Lucas Machado
- Chief Launch Marshal: Mauro Villa

UPDATES IN THE WEB SITE SOON



Weather

Rain statistics

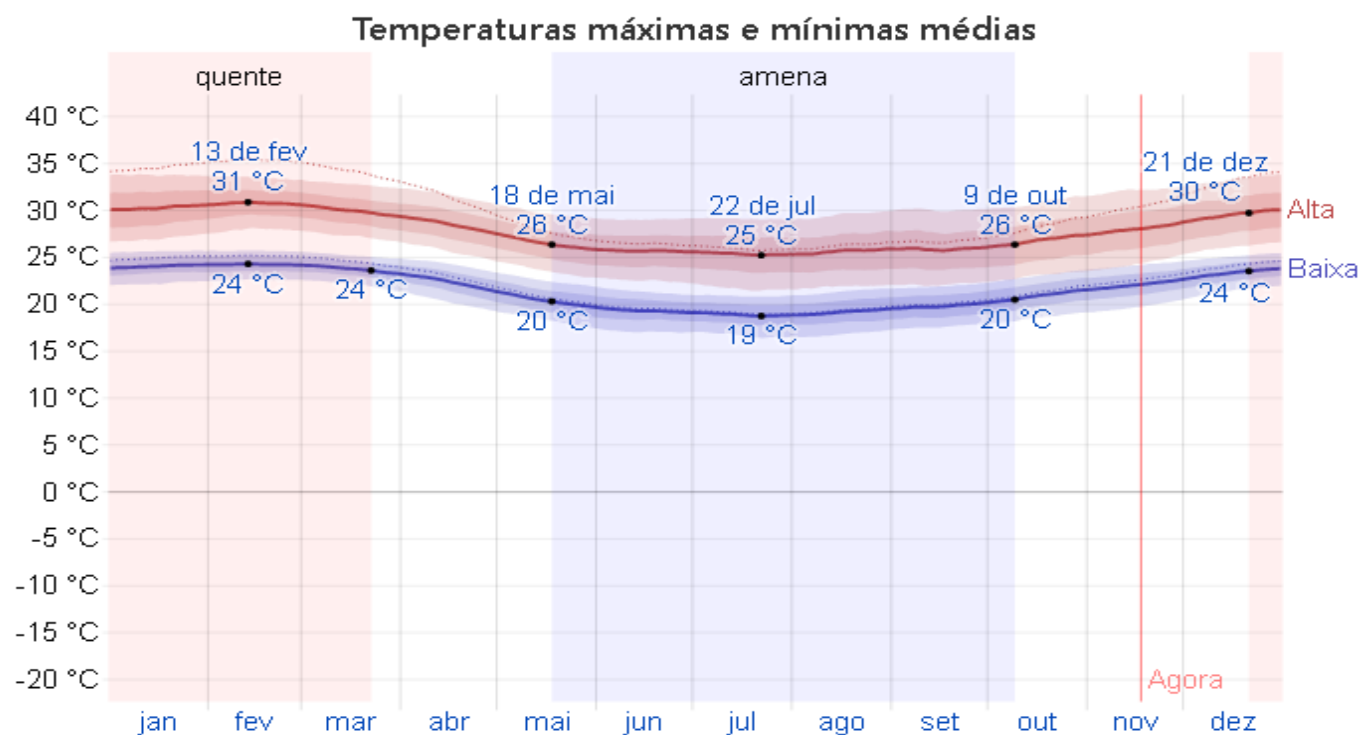
The average rain at flying site is about 1000 mm year .



Porcentagem de dias em que vários tipos de precipitação são observados, exceto por quantidades desprezíveis: só chuva, só neve e mista (chuva e neve no mesmo dia).

Weather

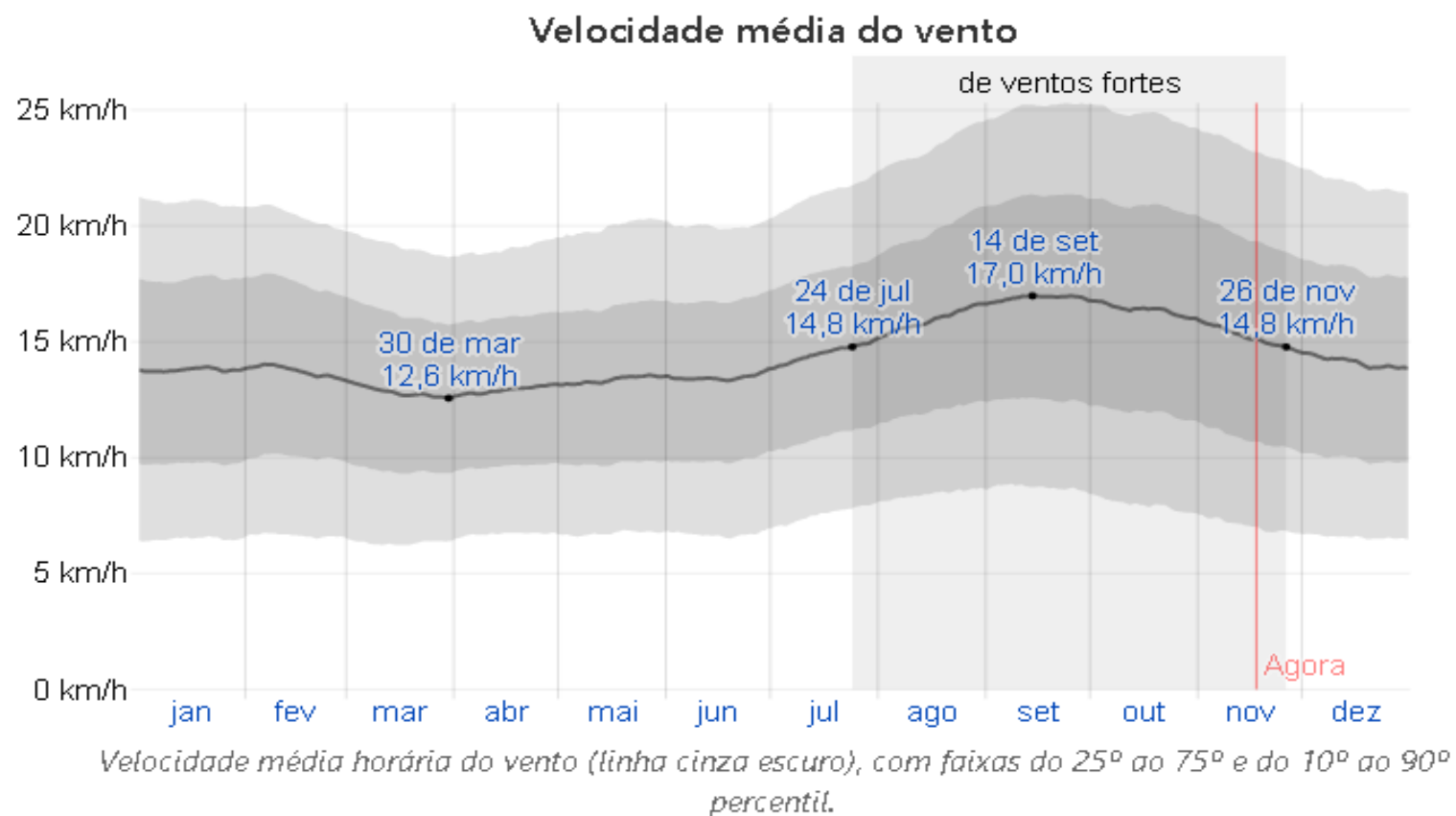
Temperature Statistics



Temperatura máxima (linha vermelha) e mínima (linha azul) médias, com faixas do 25º ao 75º e do 10º ao 90º percentil. As linhas finas pontilhadas são as temperaturas médias percebidas correspondentes.

Weather

Wind



Rescue/Medical

- ▶ Services:
- ▶ We use the fireman's brigade and a private rescue team contracted at event , all them with a full
- ▶ equipped cars as a intensive treatment (oxygen , defibrillator , medicines, and all them trained
- ▶ with a rescue at difficult areas(climbing), the helicopter is available in about 20 min



DPM
Diretoria de Paramotor

